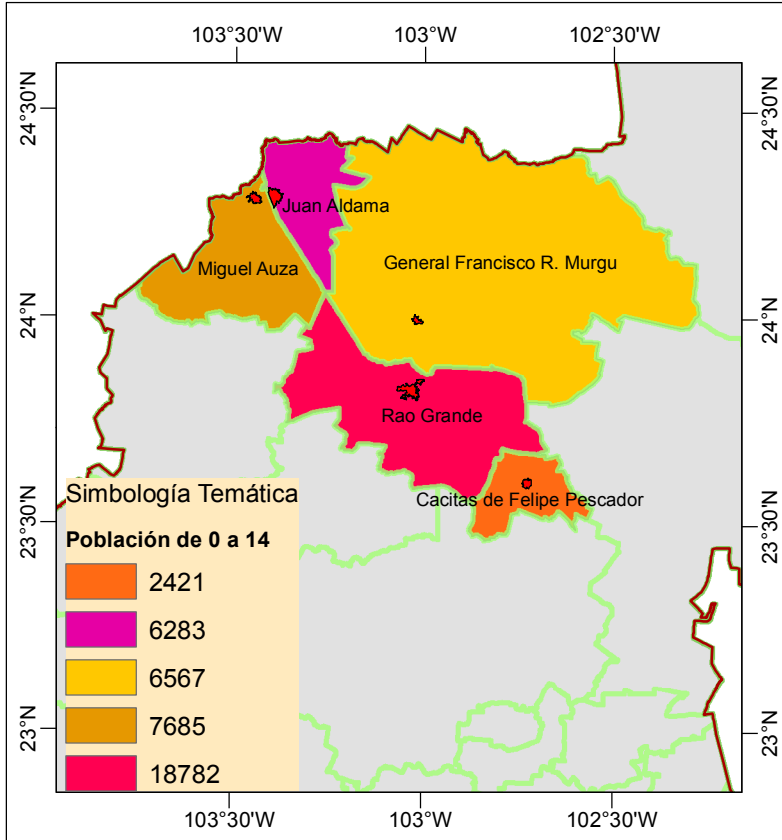


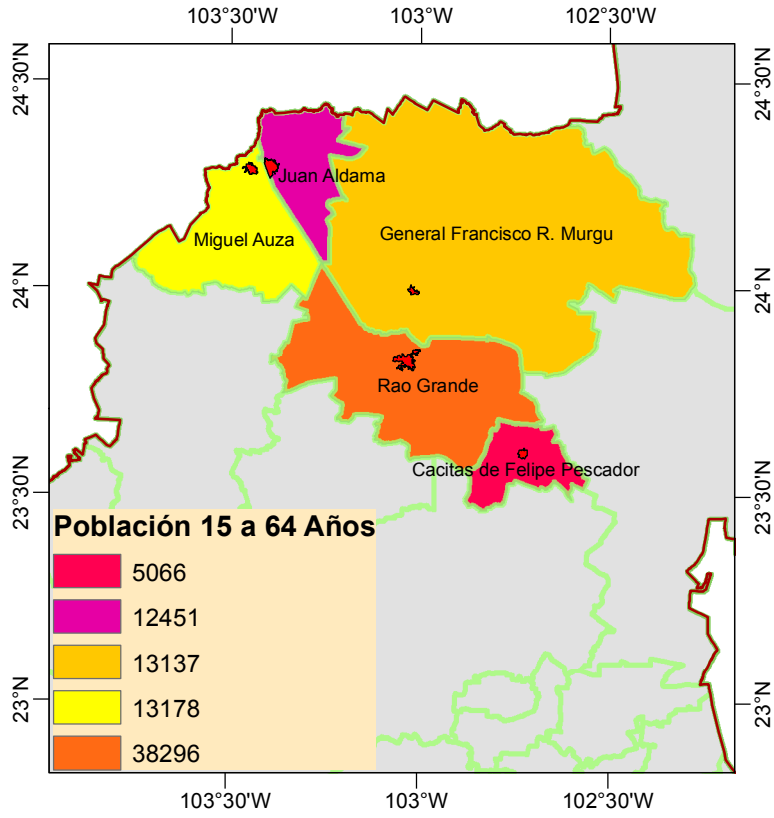


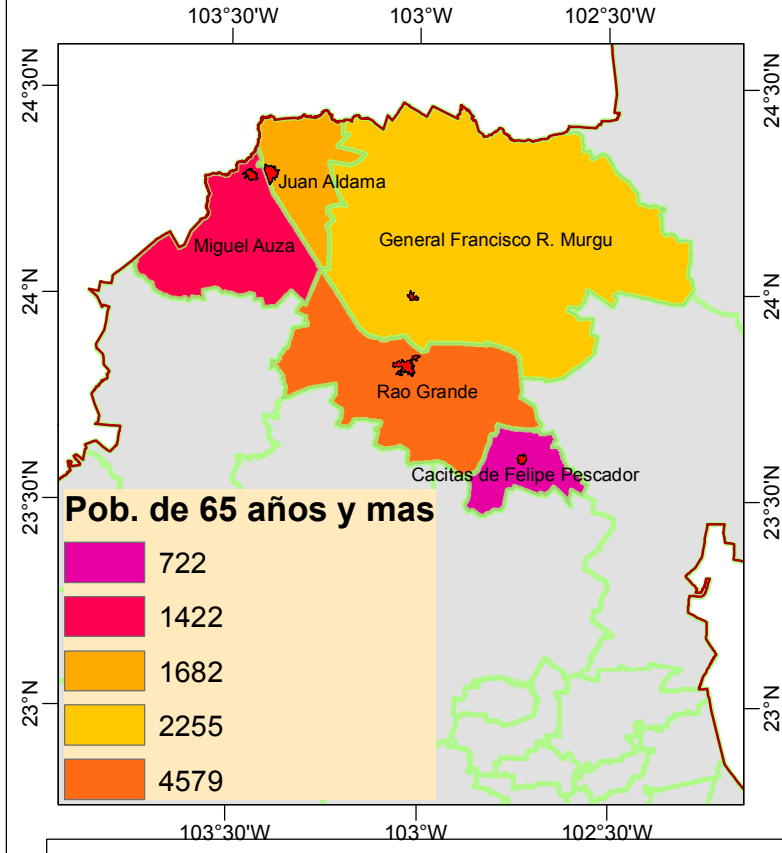


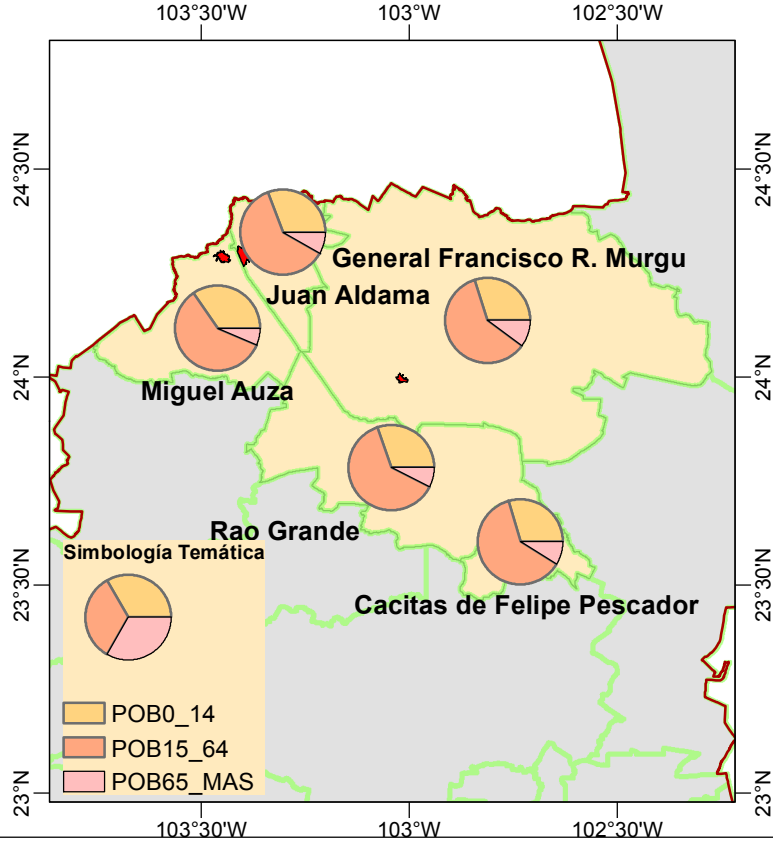


**PROT**
**Regional NorOeste Zacatecas**

Proyección: Sistema Internacional Terrestre
Conic Conforme de Lamabert DATUM ITRF 2008
Este falso: 2,500,000.00 NorteFalso 0,00
Meridiano central: -102.000000
Standard Paralelo 1: 17.5000
Standard Paralelo 2: 29.5000
Unidad de medida: Metros

Fuente: INEGI. CPyV 1980-1990
Fecha de elaboración: Diciembre 2014

Escala 1:900,000

0 7.5 15 30
Kilómetros

Simbología Basica
- Localidad Urbana
- Estado de Zacatecas
- Municipios Zacatecas

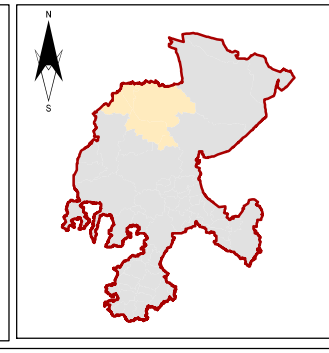


**ESTRUCTURA DE LA POBLACIÓN**

**2.1.4i**